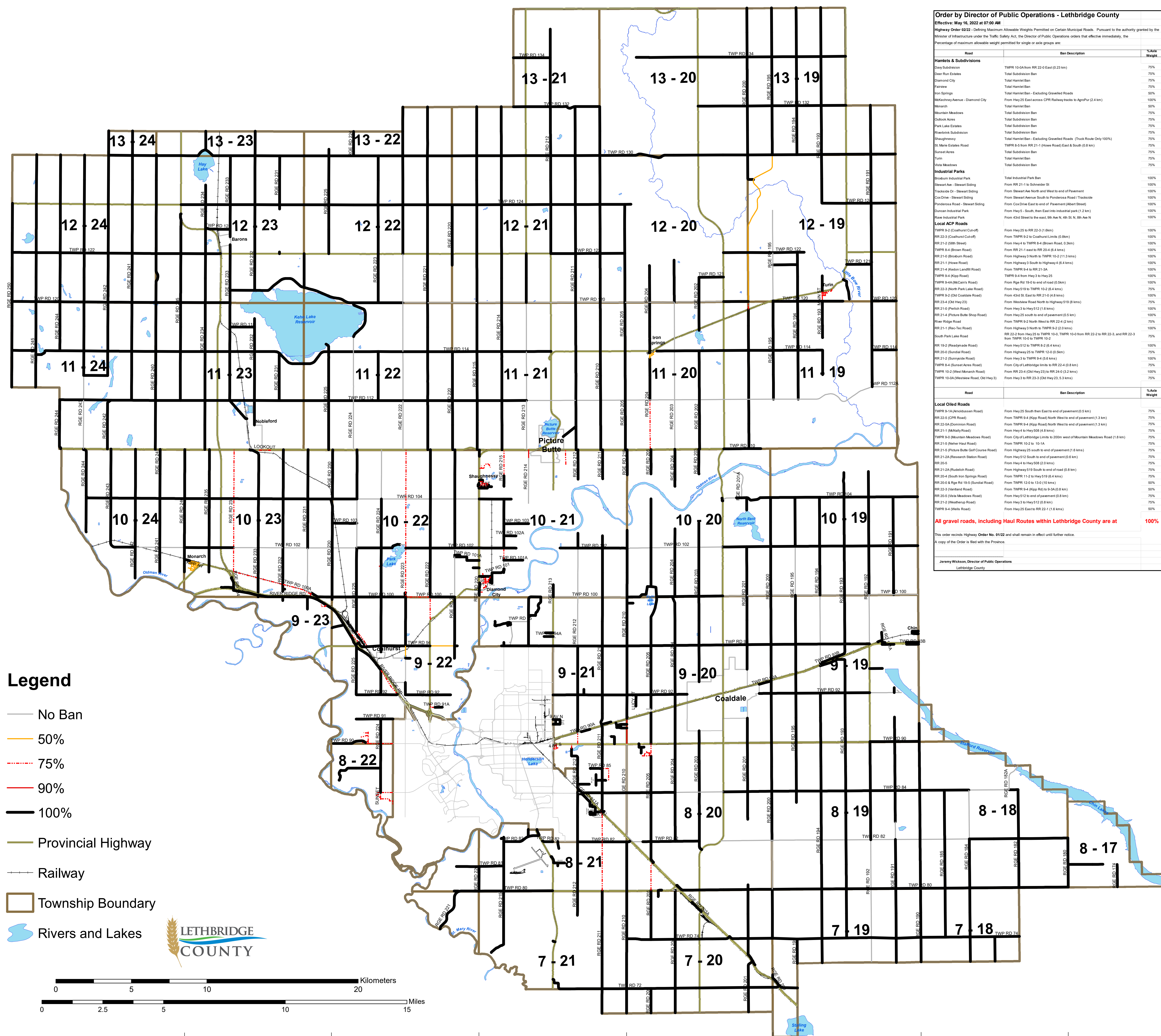
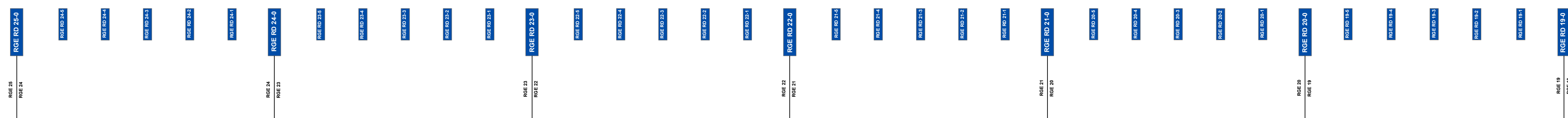



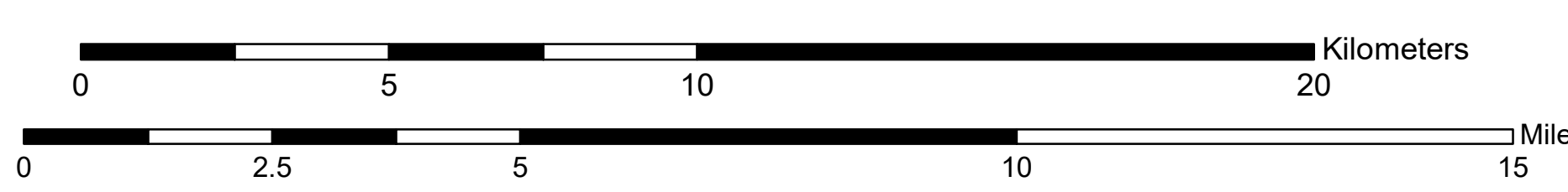
LETHBRIDGE COUNTY ROAD BANS 2022

Effective: 07:00AM, May 16, 2022 - Highway Order 02/22



Legend

- No Ban
- 50%
- 75%
- 90%
- 100%
- Provincial Highway
- Railway
- Township Boundary
- Rivers and Lakes



Order by Director of Public Operations - Lethbridge County

Effective: May 16, 2022 at 07:00 AM

Highway Order 02/22 - (Loading) Maximum Allowable Weights Permitted on Certain Municipal Roads. Pursuant to the authority granted by the Minister of Infrastructure under the Traffic Safety Act, the Director of Public Operations orders that effective immediately, the Percentage of maximum allowable weight permitted for single or axle groups are:

Road	Ban Description	%Axle Weight
Hamlets & Subdivisions		
Dry Subdivision	TWRP 10.0A from RR 22-0 East (0.2 km)	75%
East Bar Estates	Total Subdivision Ban	75%
Diamond City	Total Hamlet Ban	75%
Farview	Total Hamlet Ban	75%
Iron Springs	Total Hamlet Ban - Excluding Gravelled Roads	50%
Midway Avenue - Diamond City	From Hwy 25 East across CPR Railway tracks to AgriPar (2.4 km)	100%
Monarch	Total Hamlet Ban	50%
Mountain Meadows	Total Subdivision Ban	75%
Quinn Acres	Total Subdivision Ban	75%
Park Lake Estates	Total Subdivision Ban	75%
Riverbirk Subdivision	Total Subdivision Ban	75%
Shangriway	Total Hamlet Ban - Excluding Gravelled Roads (Truck Route Only 100%)	75%
St. Mary's School Road	TWRP 8.0 from RR 21-1 (Hwy Road) East (0.8 km)	75%
Stewart Acres	Total Subdivision Ban	75%
Twin	Total Hamlet Ban	75%
West Mountain	Total Subdivision Ban	75%
Industrial Parks		
Brudrum Industrial Park	Total Industrial Park Ban	100%
Stewart Ave - Stewart Sliding	From RR 21-1 to Schneider St	100%
Traskdale Dr - Stewart Sliding	From Stewart Ave North and West to end of Placement	100%
Cross Creek - Stewart Sliding	From Stewart Avenue South to Providence Road / Traskdale	100%
Providence Road - Stewart Sliding	From Cox Drive East to end of Placement (About Street)	100%
Duncan Industrial Park	From Hwy 5 - South, then East into industrial park (1.2 km)	100%
Rock Industrial Park	From 43rd Street to the east (Hwy Ave N, rd St N, Bn Ave N)	100%
Local ACP Roads		
TWRP 9-2 (Coalhurst Cut-off)	From Hwy 25 to RR 22-3 (1.6 km)	100%
RR 22-3 (Coalhurst Cut-off)	From TWRP 9-2 to Coalhurst Limits (0.8 km)	100%
RR 21-2 (Bn Street)	From Hwy 3 to TWRP 9-4 (0.8 km)	100%
RR 9-4 (Brown Road)	From RR 21-1 east to RR 20-4 (0.4 km)	100%
RR 21-0 (Borden Road)	From Highway 3 North to TWRP 10-2 (1.1 km)	100%
RR 21-1 (Hwy Road)	From Hwy 25 South to Highway 4 (0.4 km)	100%
RR 21-4 (Mountain Meadows Road)	From TWRP 9-4 to RR 21-0 (0.8 km)	100%
TWRP 9-4 (Kipp Road)	TWRP 9-4 from Hwy 3 to Hwy 25	100%
TWRP 9-4A (Carr's Road)	From Rge Rd 19-0 to end of road (0.25 km)	100%
RR 22-3 (South Park Lake Road)	From Hwy 519 to TWRP 10-2 (0.6 km)	75%
TWRP 9-2 (Cassidy Road)	From Hwy 3 East to RR 21-0 (0.8 km)	100%
RR 23-4 (Old Hwy 25)	From Westview North to Highway 519 (0.8 km)	75%
RR 21-0 (Partch Road)	From Hwy 3 to Hwy 512 (1.6 km)	100%
RR 21-0 (Picture Butte Ship Road)	From Hwy 25 south to end of placement (0.5 km)	100%
Hwy Ridge Road	From TWRP 9-2 South to Hwy 25 (0.2 km)	75%
RR 21-1 (Hwy 25 Road)	From Highway 3 North to TWRP 9-2 (2.2 km)	100%
South Park Lake Road	RR 22-2 from Hwy 25 to TWRP 10-2, TWRP 10-0 from RR 22-2 to RR 22-3, and RR 22-3 from TWRP 10-0 to TWRP 10-2	75%
RR 19-2 (Redeem Road)	From Hwy 512 to TWRP 8-2 (0.4 km)	100%
RR 20-0 (Sundar Road)	From Highway 25 to TWRP 12-0 (0.8 km)	75%
RR 21-2 (Stonemason Road)	From Hwy 3 to Hwy 512 (0.8 km)	100%
TWRP 9-4 (Sunset Road)	From City of Lethbridge limits to RR 22-4 (0.8 km)	75%
TWRP 10-2 (West Monarch Road)	From RR 23-4 (Old Hwy 25) to RR 24-0 (0.2 km)	100%
TWRP 10-0A (Westview Road, Old Hwy 3)	From Hwy 3 to RR 23-0 (Old Hwy 23, 5.3 km)	75%
Local Oiled Roads		
TWRP 9-1 (Amherst Road)	From Hwy 25 South then East to end of placement (0.5 km)	75%
RR 22-5 (CPR Road)	From TWRP 9-4 (Kipp Road) North West to end of placement (1.3 km)	75%
RR 22-5A (Dominion Road)	From TWRP 9-4 (Kipp Road) North West to end of placement (1.3 km)	75%
RR 21-1 (McKenzie Road)	From Hwy 4 to Hwy 504 (4.8 km)	75%
TWRP 9-4 (Mountain Meadows Road)	From City of Lethbridge limits to 200m west of Mountain Meadows Road (1.6 km)	75%
RR 21-5 (Nether Hill Road)	From Hwy 10-2 to 10-1A	75%
RR 21-5 (Picture Butte Golf Course Road)	From Highway 25 south to end of placement (1.4 km)	75%
RR 21-2A (Research Station Road)	From Hwy 512 South to end of placement (0.6 km)	75%
RR 20-5	From Hwy 3 to Hwy 25 (2.2 km)	75%
RR 21-2A (Rudolph Road)	From Highway 519 South to end of road (0.8 km)	75%
RR 20-4 (South Iron Springs Road)	From TWRP 11-2 to Hwy 519 (0.4 km)	75%
RR 20-0 (Rge Rd 19-0) (Sundar Road)	From TWRP 12-0 to 12-1 (10 km)	50%
RR 22-3 (Westview Road)	From TWRP 9-4 (Kipp Rd) to 3A (0.8 km)	50%
RR 20-5 (Main Meadows Road)	From Hwy 512 to end of placement (0.8 km)	75%
RR 21-2 (Weatherup Road)	From Hwy 3 to Hwy 512 (0.8 km)	75%
TWRP 9-4 (Wells Road)	From Hwy 25 East to RR 22-1 (1.6 km)	50%
All gravel roads, including Haul Routes within Lethbridge County are at 100%		

This order restricts Highway Order No. 0122 and shall remain in effect until further notice. A copy of the Order is filed with the Province.

Jeremy Whisman, Director of Public Operations
Lethbridge County

