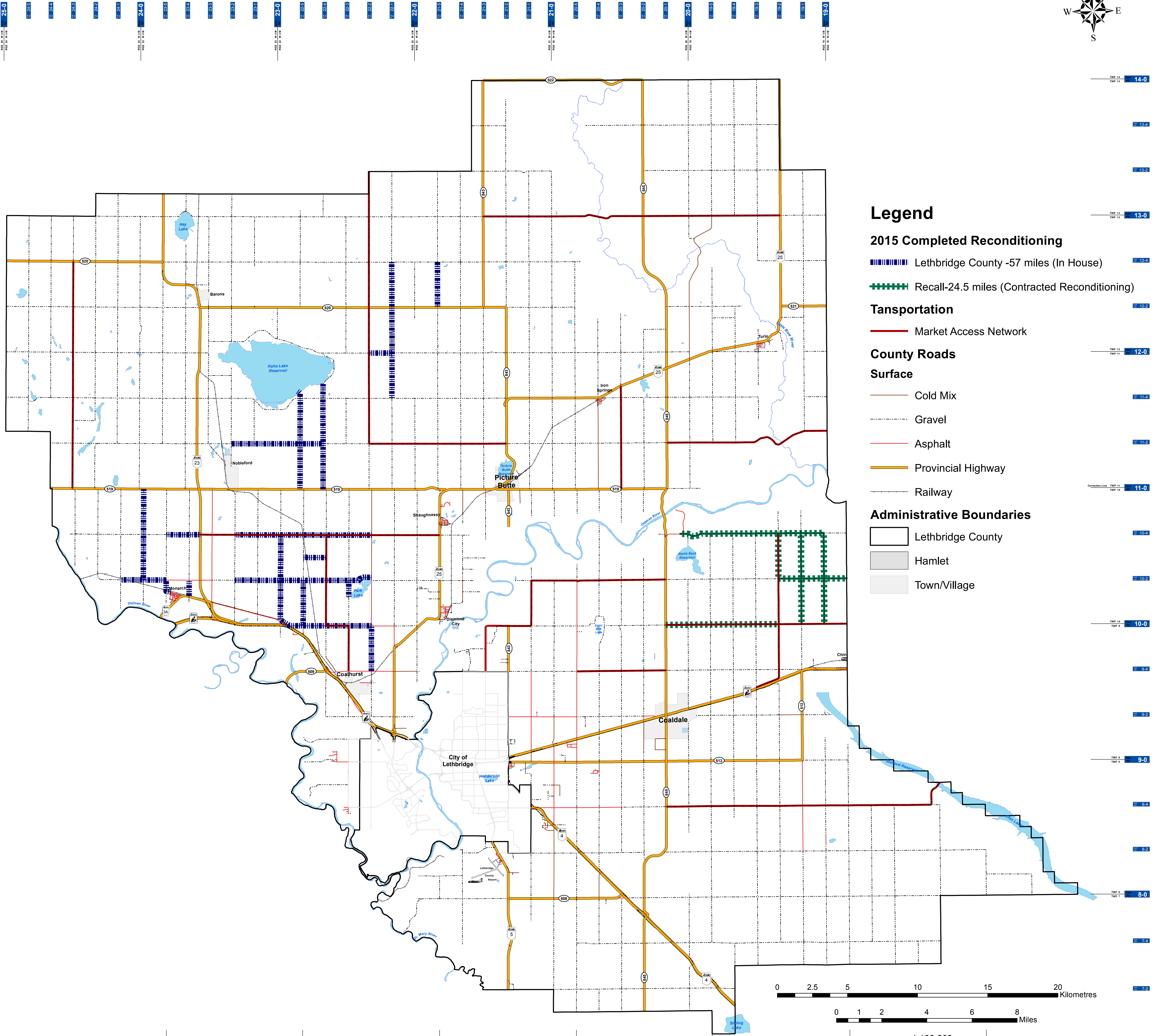

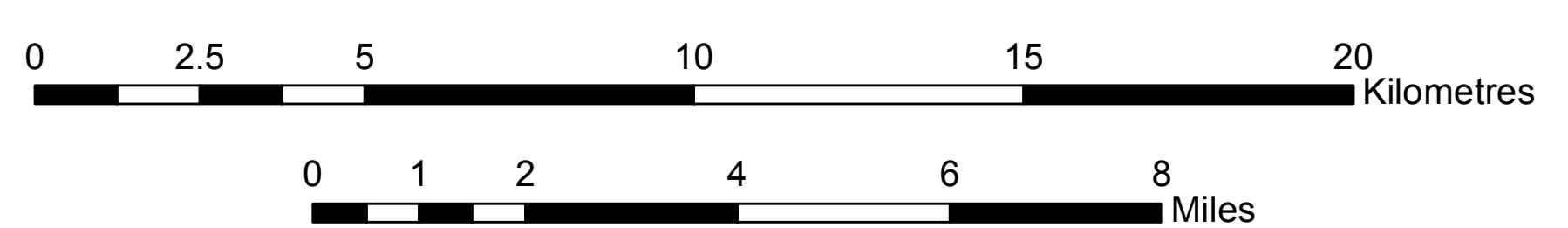


# Lethbridge County Road Reconditioning 2015



## Legend

- 2015 Completed Reconditioning**
- Lethbridge County -57 miles (In House)
  - Recall-24.5 miles (Contracted Reconditioning)
- Transportation**
- Market Access Network
- County Roads Surface**
- Cold Mix
  - Gravel
  - Asphalt
  - Provincial Highway
  - Railway
- Administrative Boundaries**
- Lethbridge County
  - Hamlet
  - Town/Village



1:100,000

Prepared By: Lethbridge County, GIS  
 Date: April 2016  
 Map Year: 2015  
 Revision: 0

Data Source: Lethbridge County, ATLAS  
 Projection: Universal Transverse Mercator Zone 12N  
 Central Meridian: 111  
 Scale Factor: 0.9996  
 Datum: North American Datum 1983

Lethbridge County 2016  
 The information contained in this document is for information and illustrative purposes only. Lethbridge County will not be held liable for any errors or omissions and is intended for reference only. This document may not be copied or redistributed in any form without prior consent from Lethbridge County.

